

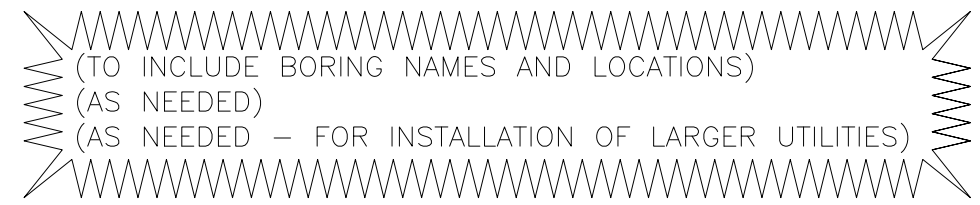
SHEET NO.

SHEET TITLE

GENERAL

- 1
- 2
- 3
- 4
- 5
- 6
- XX-XX
- XX-XX
- XX-XX

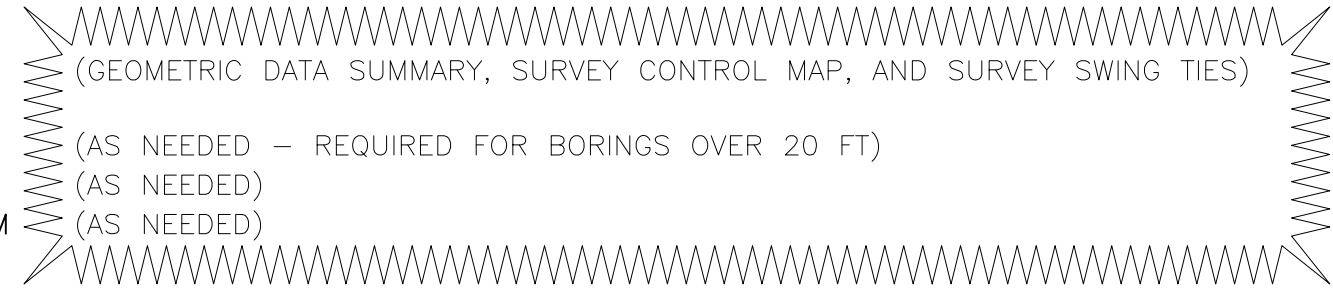
- COVER SHEET
- SHEET INDEX
- ABBREVIATIONS
- SYMBOLS
- GENERAL NOTES
- QUANTITY TAKE OFF SHEETS
- OVERALL PROJECT LAYOUT SHEETS(S)
- JUNCTION BOX AND MANHOLE CONFLICT(S)
- OVERHEAD POWER LAYOUT(S)



EXISTING CONDITIONS

- XX-XX
- XX-XX
- XX-XX
- XX-XX
- XX-XX

- SURVEY CONTROL LAYOUT INFORMATION
- PARCEL INDEX MAP
- BORING LOG SHEET(S)
- WASTEWATER FACILITY HYDRAULIC PROFILE
- WASTEWATER FACILITY PROCESS FLOW DIAGRAM



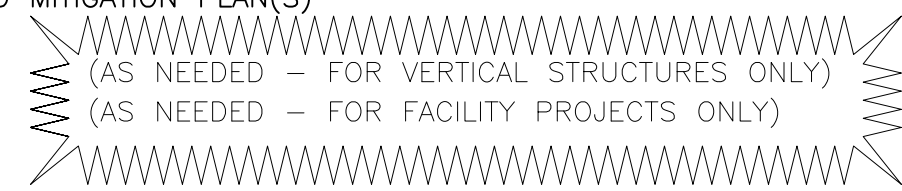
SITE PREPARATION

- XX-XX
- XX-XX
- XX-XX

- STORM WATER POLLUTION AND PREVENTION PLAN NOTES
- STORM WATER POLLUTION AND PREVENTION PLAN(S)
- TREE PROTECTION AND MITIGATION PLAN(S)

- XX-XX
- XX-XX

- DEMOLITION PLAN(S)
- GRADING PLAN(S)




DRAINAGE

- XX-XX
- XX-XX
- XX-XX
- XX-XX

- FIRM MAP/FLOODPLAIN MITIGATION PLAN
- DRAINAGE AREA MAP(S)
- DRAINAGE CALCULATIONS
- DETENTION POND LAYOUT(S)




TRAFFIC CONTROL AND SIGNAL PLAN(S)



- XX-XX
- XX-XX
- XX-XX
- XX-XX
- XX-XX
- XX-XX
- XX-XX

- TRAFFIC SIGNAL SHEET(S)
- TRAFFIC CONTROL NOTES
- TRAFFIC CONTROL NARRATIVE
- TRAFFIC CONTROL TYPICAL SECTION(S)
- TRAFFIC CONTROL PHASING LAYOUT(S)
- DETOUR LAYOUT(S)
- SIGNAGE AND PAVEMENT MARKING SHEET(S)

ROADWAY AND UTILITIES



- XX-XX
- XX-XX
- XX-XX
- XX-XX
- XX-XX
- XX-XX
- XX-XX
- XX-XX
- XX-XX
- XX-XX

- EXISTING TYPICAL SECTIONS
- PROPOSED TYPICAL SECTIONS
- KEY NOTES
- PLAN AND PROFILE(S)
- LATERAL PROFILE(S)
- INTERSECTION LAYOUT(S)
- DRIVEWAY SCHEDULE(S)
- DRIVEWAY DETAIL(S)
- ROADWAY CROSS-SECTIONS

BRIDGE

- XX-XX

- BRIDGE LAYOUT(S)

RETAINING WALL LAYOUTS

- XX-XX

- RETAINING WALL LAYOUT(S)

SHEET NO.

SHEET TITLE

LANDSCAPING AND IRRIGATION PLAN(S)

- XX-XX

- LANDSCAPING AND IRRIGATION SHEET(S)

INSTRUMENTATION

- XX-XX

- INSTRUMENTATION SHEET(S)

MECHANICAL

- XX-XX

- MECHANICAL SHEET(S)

ARCHITECTURAL

- XX-XX

- ARCHITECTURAL SHEET(S)

STRUCTURAL

- XX-XX

- STRUCTURAL SHEET(S)

HVAC

- XX-XX

- HVAC SHEET(S)

ELECTRICAL

- XX-XX

- ELECTRICAL SHEET(S)

STREET LIGHTING PLAN(S)

- XX-XX

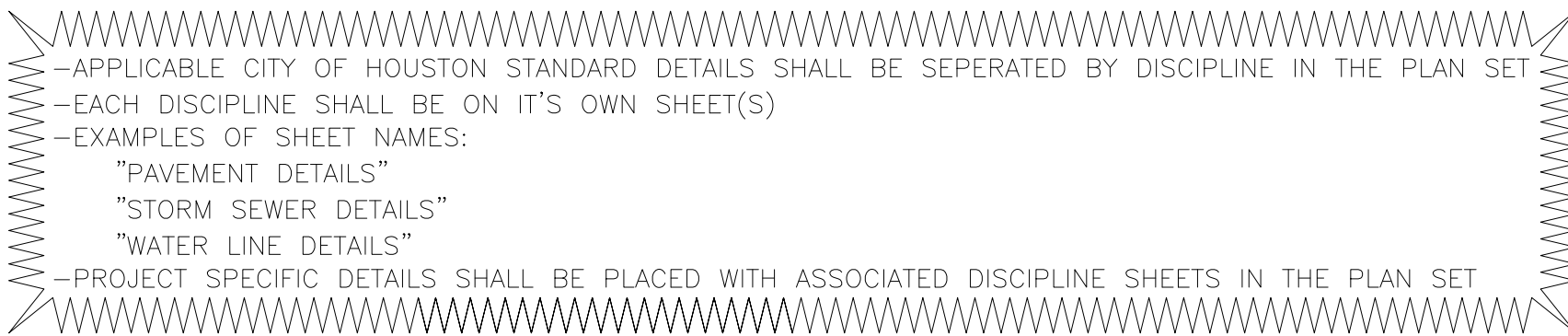
- STREET LIGHTING SHEET(S)

STANDARD DETAILS



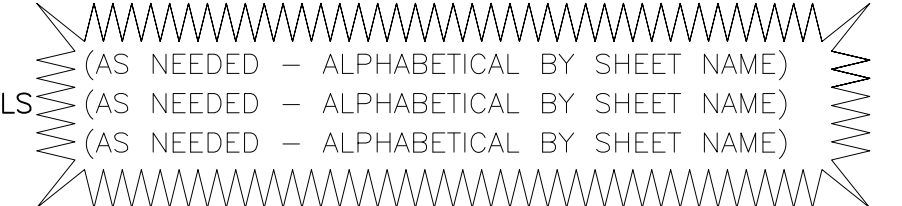
- XX-XX

- TYPICAL CITY OF HOUSTON DETAILS



- XX-XX
- XX-XX
- XX-XX

- HARRIS COUNTY STANDARD DETAILS
- HARRIS COUNTY FLOOD CONTROL STANDARD DETAILS
- TXDOT STANDARD DETAILS



(TEXT INSIDE THE WARNING CLOUD IN DWG TEMPLATE IS INSTRUCTIONAL/INFORMATIVE ONLY AND SHOULD BE OMITTED WHEN SUBMITTING THE SHEET INDEX)

DESIGN ENGINEER NAME	ENGINEER'S SEAL
ADDRESS TELEPHONE NUMBER TX FIRM NUMBER	
SURVEYED BY: FB NO. 000000	
CITY OF HOUSTON HOUSTON PUBLIC WORKS	
PROJECT TITLE SHEET INDEX	
WBS NUMBER	FOR CITY OF HOUSTON USE ONLY
X-000X00-0000-X	
DRAWING SCALE	
AS NOTED	
CITY OF HOUSTON PM	
JOHN DOE, P.E.	
SHEET NO. XX OF XX	

2.5" MIN

2.5" MIN

MM/DD/YY	BRIEF DESCRIPTION	XXX
MM/DD/YY	BRIEF DESCRIPTION	XXX
MM/DD/YY	BRIEF DESCRIPTION	XXX
NO. DATE	REVISION	APP.